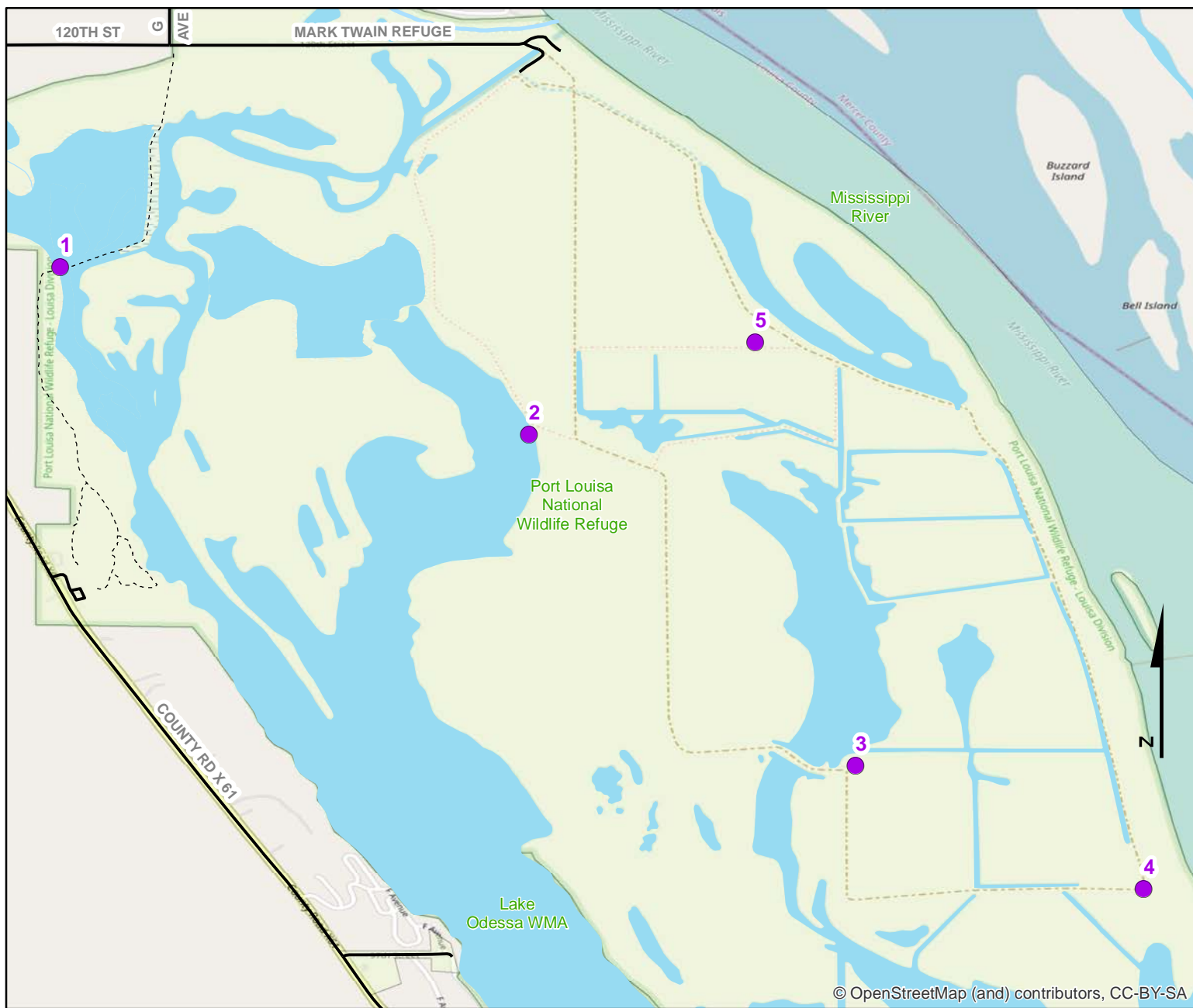


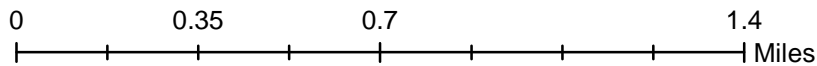
Volunteer Wildlife Monitoring Program (VWMP) Frog and Toad Survey



Route ID: 197 County: Louisa

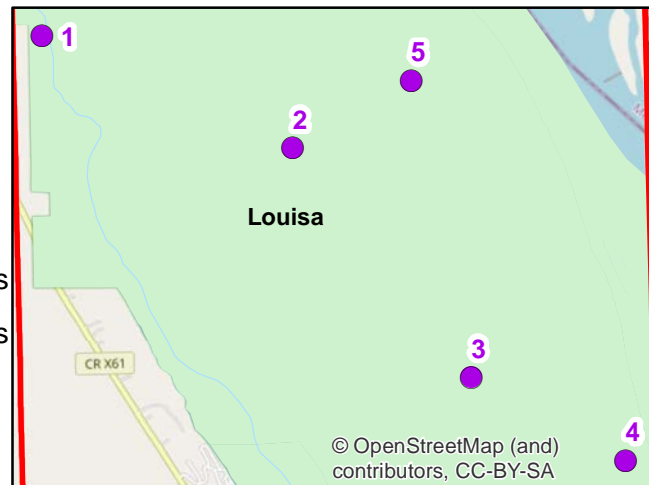


© OpenStreetMap (and) contributors, CC-BY-SA



Legend

- Survey Stops
- Survey Stops



© OpenStreetMap (and) contributors, CC-BY-SA

VOLUNTEER WILDLIFE MONITORING PROGRAM

Survey Route Description

Route 197

Name Nate Barnett

Address 10728 County Road X61

Phone

E-mail nathan_barnett@fws.gov

Site No	Site Name	County	T	R	S	Q	Latitude	Longitude	Wetland Type
1	LOUISA 1 - Muscatine RD (NEW)	Louisa	74N	02W	7		41.2246800	-91.1285850	Timbered Riverine
	Description:	Muscatine Maintenance Slough Rd, entrance to road is on south side of 120th St (Actually location for site 1 for 2022)							
2	LOUISA 2 -Goose Pond	Louisa	74N	2W	8	SE	41.2186891	-91.1117798	Permanent Open Water
	Description:	In Port Louisa National Refuge, south on 120th St on levee access road to Goose Pond on west side of road							
3	LOUISA 3 -Fox Pond	Louisa	74N	2W	16	SW	41.2067867	-91.1000521	Cattail Marsh
	Description:	South of Goose Pond site, on maintenance road. Pull off area on east side of road, Fox pond is to the north of pull off area.							
4	LOUISA 4 -Mississippi River	Louisa	74N	2W	21	NE	41.2023645	-91.0897328	Timbered Riverine
	Description:	Top of levee at SE corner of refuge on same access road used to get to sites 2 and 3							
5	LOUISA 5 -Prairie Pocket	Louisa	74N	2W	8	SE	41.2219873	-91.1036562	Permanent Open Water
	Description:	Top of small water control levee, just west of oxbow and Mississippi River							